

1 | **Biostratigraphic and Paleoenvironmental Characterization of Cretaceous Carbonate**
2 | **Deposits in the Ivorian Offshore Sedimentary Basin, (Côte D'ivoire)**

6 | **ABSTRACT**

7 | The biostratigraphic characterization of the Cretaceous carbonate levels of the offshore
8 | sedimentary basin of Côte d'Ivoire was made possible by a palynological and
9 | micropaleontological study of two drilling cutting (SN-X and DH-X). These sediments
10 | provided a rich microfauna consisting of species such as *Ticinella madecassiana*, *Ticinella*
11 | *primula*, *Ticinella raynaudi* and *Ticinella roberti* associated with a rich microflora composed
12 | of spores and pollen grains such as *Appendicisporites potomacensis*, *Cicatricosisporites*
13 | *venustus*, *Appendicisporites baconicus*, *Ephedripites sp.*, *Schizea certa* and *Elaterosporites*
14 | *klaszi* characterizing the upper Albian.

15 | This study highlights several stages including the Cenomanian foraminifera
16 | *Globigerinelloides bentonensis*, *Globigerinelloides caseyi*, and pollen grains
17 | *Steevesipollenites cupuliformis*, and *Ephedripites barghornii* and Turonian by the planktonic
18 | foraminifera *Heterohelix moremani*, *Hedbergella planispira*, *Whiteinella archaeocretacea*,
19 | *Whiteinella baltica*.

20 | The lower Senonian is marked by the planktonic foraminifera *Hedbergella delrioensis*,
21 | *Heterohelix globulosa*, *Heterohelix reussi*, and the dyncocyst *Oligosphaeridium* complex and
22 | *Dinogymnium westralium*. The Campanian is evidenced by the presence of the dinocysts
23 | *Circulodinium distinctum* and *Hystrichodinium pulchrum*.

24 | Thanks to the lithological and biostratigraphic analysis of these carbonate sediments, the
25 | paleoprovinces have been determined and are located in the internal, medium or external
26 | neretic domains. Massive limestones were established between the upper Albian and the
27 | lower Senonian. The matrix being generally present in the lower and medium Albian. The
28 | full carbonate sedimentation occurs between the medium Albian and the lower Senonian, with
29 | a maximum in the upper Albian.

31 | **Keywords:** Biostratigraphy, Cretaceous, Foraminifera, Paleoprovince, Carbonate

36 | **1. INTRODUCTION**

37 | Knowledge of the sedimentary, biological, chemical and environmental mechanisms in a
38 | sedimentary basin is a real asset. Especially since the mastery of these processes helps to
39 | better understand and evaluate oil systems. The Ivorian sedimentary basin has been the
40 | subject of numerous research programs aimed at determining its sedimentological and
41 | biostratigraphic characteristics. The aim of this work was to know the major sedimentary
42 | processes, to determine the sequences and the depositional environment. **And on the other**
43 | **hand to It is also to** indicate the stratigraphic stages and **to** give the paleoenvironment of
44 | deposit.

45 | Increasingly, researchers are aiming for a reconstitution of paleobotany. [1] identified the
46 | main Cretaceous foraminifera and palynomorphs of the Ivorian sedimentary basin. [2]
47 | through a palynostratigraphic study identified in the Abidjan margin, the age of the main
48 | Cenozoic formations as well as their depositional environment.

49 | [3] and recently [4] also used palynomorphs to characterize the biostratigraphy of the
50 | onshore formations of the Abidjan and San Pedro margins.

51 | Other works, in particular those of [5, 6], have combined the study of the microflora and that
52 | of the microfauna (foraminifera) to determine the age of the studied formations but also their
53 | depositional environments. The present article is part of this dynamic study and its main
54 | objective is the biostratigraphic characterization and the determination of paleoenvironments
55 | of carbonate deposits in the Ivorian offshore basin from two wells drilled off Jacqueville and
56 | San-pedro.

Comment [GT1]: Literature review should extend to neighboring basins

59 | ~~2. MATERIAL AND METHODS~~

61 | ~~32.1 INTRODUCTION~~PRESENTATION OF THE STUDY AREA

63 | The Ivorian sedimentary basin represents the northern part of the basins of the Gulf of
64 | Guinée. It has an emergent part (onshore basin) and a submerged part (offshore basin).

65 | The Cretaceous-Cenozoic onshore basin is traversed from east to west by an important normal
66 | fault more or less parallel to the coast, the "lagoon fault" [7, 8, 9]. In this part of the basin,
67 | sedimentation is less thick north of the fault and thicker in the south.

68 | As for the offshore basin, it is dependent on two structural features (the Romanche fault and
69 | the Saint-Paul fault), the nature and importance of the erosion and sedimentation mechanisms
70 | since the opening of the Atlantic Ocean [10]. The relatively narrow continental shelf (20-30
71 | km) occupies two geologically very different zones from West to East:

72 | - the margin of San Pedro which extends from the maritime border with Liberia to the city of
73 | Grand-Lahou. This continental shelf is covered with sediments that thicken to the south where
74 | they reach 700-800 m thick at the edge of the continental shelf [10];

75 | - the margin of Abidjan constitutes the eastern part of the offshore basin. Its base is about 6 to
76 | 8 km deep under thick sedimentary layers whose thickness increases towards the
77 | east. This margin is cut south of Abidjan by a large underwater canyon called "bottomless
78 | hole" which starts flush with the coast and reaches a depth of 1000 m at the embankment. It
79 | ends in the abyssal plain at about 5000 m depth [8].

80 | The present study is based on two (2) soundings (SN-X and DH-X) located in the submerged
81 | sedimentary basin (offshore) on an east-west transect of the margin of San-Pédro and Abidjan
82 | (Figure 1).

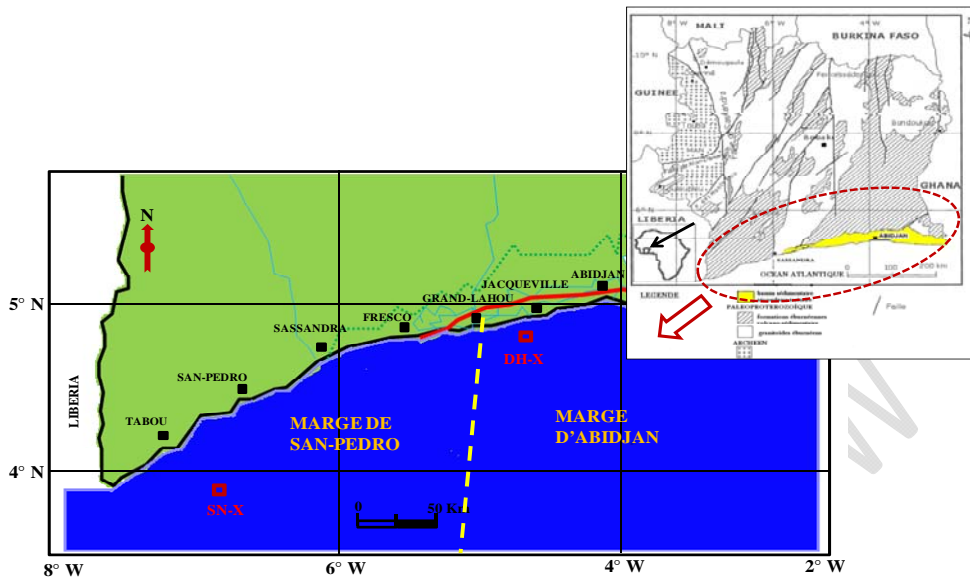


Figure 1 : Location of sounding (SN-X et DH-X)

2.2. Data

The material used consists mainly of cuttings from two oil wells on which micropaleontological, paleontological and lithological analyzes are carried out.

3. MATERIALS AND METHODS

2.3. METHODS

The material used consists mainly of cuttings from two oil wells on which micropaleontological, paleontological and lithological analyzes were carried out.

For micropaleontological analyzes, 40 g of each sample is was taken, crushed in a mortar and then treated with hydrogen peroxide (10%) for at least two hours to destroy the organic matter. After washing on a column of three calibrated sieves (250 μ m, 100 μ m and 63 μ m) and drying in an oven at 80 ° C, the foraminifera are were sorted under a binocular magnifying glass with a needle and placed in micropaleontological cells micropaleontological by separating agglutinated foraminifera from limestone benthic foraminifera and planktonic foraminifera.

The taxonomic identification of foraminifera is was done through specialized documentation. The biostratigraphic division was based on the stratigraphic markers of the international scale, [11] (Figure 2). Biozonation has wasbeen specified from the bibliographic data (Table I) of [12].

For palynological preparations 20 g of sample is was treated with strong acids (hydrochloric and hydrofluoric) under a fume hood to destroy all the mineral matter and to preserve the organic matter. After washing on a 10 μ m fabric, the resulting residue is was mounted between the lamella and coverslip and then observed under a light microscope Motic BA300 brand coupled to a camera for shooting.

Taxonomic identification is was based on biozones determined by [1], from palynological markers (Table II).

The determination of deposition environments results from the integrated study of several

STAGE	FORAMINIFERA MARKERS
LOWER SENONIAN	<i>Margino truncana sinuosa</i> <i>Dicarinella primitiva</i> <i>Heterohelix globulosa</i> <i>Whiteinella baltica</i> <i>Whiteinella archaeocretacea</i> <i>Whiteinella</i> spp.
TURONIAN	<i>Hedbergella simplex</i> <i>Heterohelix globulosa</i> <i>Heterohelix moremani</i> <i>Heterohelix reusi</i> <i>Hedbergella planispira</i>
CENOMANIAN	<i>Hedbergella debriensis</i> <i>Hedbergella brizonensis</i> <i>Hedbergella/Globigerinelloides</i> <i>Globigerinelloides bentonensis</i> <i>Globigerinelloides caseyi</i>
UPPER ALBIAN	<i>Hedbergella gorbachikae</i> , <i>Praeglobotruncana delrioensis</i> , <i>Globigerinelloides texomaensis</i> <i>Hedbergella angolae</i> <i>Ticinella primula</i> , <i>Ticinella raynaudi</i> , <i>Ticinella madecassiana</i> <i>Ticinella</i> spp.
LOWER - MEDIUM ALBIAN	<i>Hedbergella afftrochoidea</i> <i>Hedbergella cf. sigali</i> <i>Ticinella madecassiana</i> <i>Ticinella/Globigerinelloides</i> sp. <i>Biticinella breggiensis</i>

Comment [GT4]: Delete Table but comment on it

128
129
130
131

Table II: Biozones of medium Albian to Maastrichtian established using marker palynomorphs [1]

UNDER PEE

STAGE	PALYNOMORPH MARKERS
MAASTRICHTIAN	<i>Cerodinium granulostriatum</i>
	<i>Hystrihodinium pulchrum</i>
	<i>Dinogymnium</i> spp.
	<i>Dinogymnium euclaensis</i>
CAMPANIAN	<i>Trichodinium castanea</i>
	<i>Xenascus ceratioides</i>
	<i>Dinogymnium acuminatum</i>
	<i>Odontochitina operculata</i>
LOWER SENONIAN	<i>Odontochitina porifera</i>
	<i>Oligosphaeridium</i> complex
	<i>Oligosphaeridium</i> group
	<i>Circulodinium distinctum</i>
	<i>Hystrihodinium pulchrum</i>
	<i>Crybelosporites pannuceus</i>
TURONIAN	<i>Florentinia resex</i>
	<i>Tricolpites</i> sp. SCI 427
	<i>Tricolpites</i> sp. SCI 107
CENOMANIAN	<i>Triorites africaensis</i>
	<i>Pemphixipollenites inequiximus</i>
	<i>Steevesipollenites cupuliformis</i>
	<i>Classopollis brasiliensis</i>
	<i>Steevesipollenites binodosus</i>
	<i>Classopollis classoides</i>
MEDIUM ALBIAN	<i>Appendicisporites potomacensis</i>
	<i>Appendicisporites auriferous</i>
	<i>Elaterosporites verrucatus</i>

132
133
134
135
136
137
138
139
140
141
142
143
144

3. RESULTS

3.1. Biostratigraphy of the SN-X sounding

Figures 3 and 4 present the biostratigraphic distribution of the benthic and planktonic foraminifera of the SN-X sounding.

- Interval (3010-3080 m)

The markers *Ephedripites* spp. and *Cicatricocisporites* spp. indicate a lower Albian age.

145 | - **Interval (2530-2590 m)** It contains sandstone intercalated edion with clay and past limestone.
146 This interval is dated by *Classopollis* palynoflores at 2530 m, which indicate the Cenomanian
147 roof. The species *Ephedripites ambiguous* (Plate III, Figure K), *Ephedripites. sp.*,
148 *Galeacornea clavis* (Plate III, Figure M), *Pemphixipollenites inequixinius*, *Steevesipollenites*
149 *cupuliformis* and *Triorites africaensis* (Plate III, Figure O) present at 2535 m characterize the
150 upper Cenomanian.

151
152 - **Interval (2498-2530 m)**
153 It presents the same lithological composition as the previous interval. The association of
154 planktonic foraminifera with *Hedbergella planispira* (Plate I, 3), *Whiteinella baltica*,
155 *Whiteinella archaeocretacea*, *Hedbergella cf. simplex*, *Archaeoglobigerina cf. blowi*,
156 *Hedbergella delrioensis* (Plate I, 4), *Hedbergella. globulosa* (Plate I, 5), *Hedbergella. reussi*
157 and *Hedbergella. glabrans* date the Turonian. The appearance of *Classopollis brasiliensis*
158 (Plate III, I) at 2530 m allows to fix the Cenomanian / Turonian limit.

159
160 - **Interval (2460-2498 m)**
161 This interval contains sandstone interbedding clay and crystalline limestone past. The lower
162 Senonian is marked by the planktonic species *Hedbergella delrioensis* (2475 m), *Heterohelix*
163 *globulosa* (2485 m) and *Heterohelix reussi* (2490 m). The appearance of palynoflora like
164 | *Parasyncolpites sp.* (Plate III, Figure A) at 2460 m allows to fixation of the roof upper limit
165 of the Santonian.

166
167 - **Interval (2440 -2460 m)**
168 | Sedimentation is was essentially clay. Foraminifera include calcareous and agglutinated test
169 forms in higher levels. The dinocysts *Circulodinium distinctum* and *Hystriochodinium*
170 | *pulchrum* abound in the meantime. The abundant presence of these above-mentioned
171 dinocysts makes it possible to date this interval of the Campanian.

172
173
174
175
176
177
178
179
180
181
182

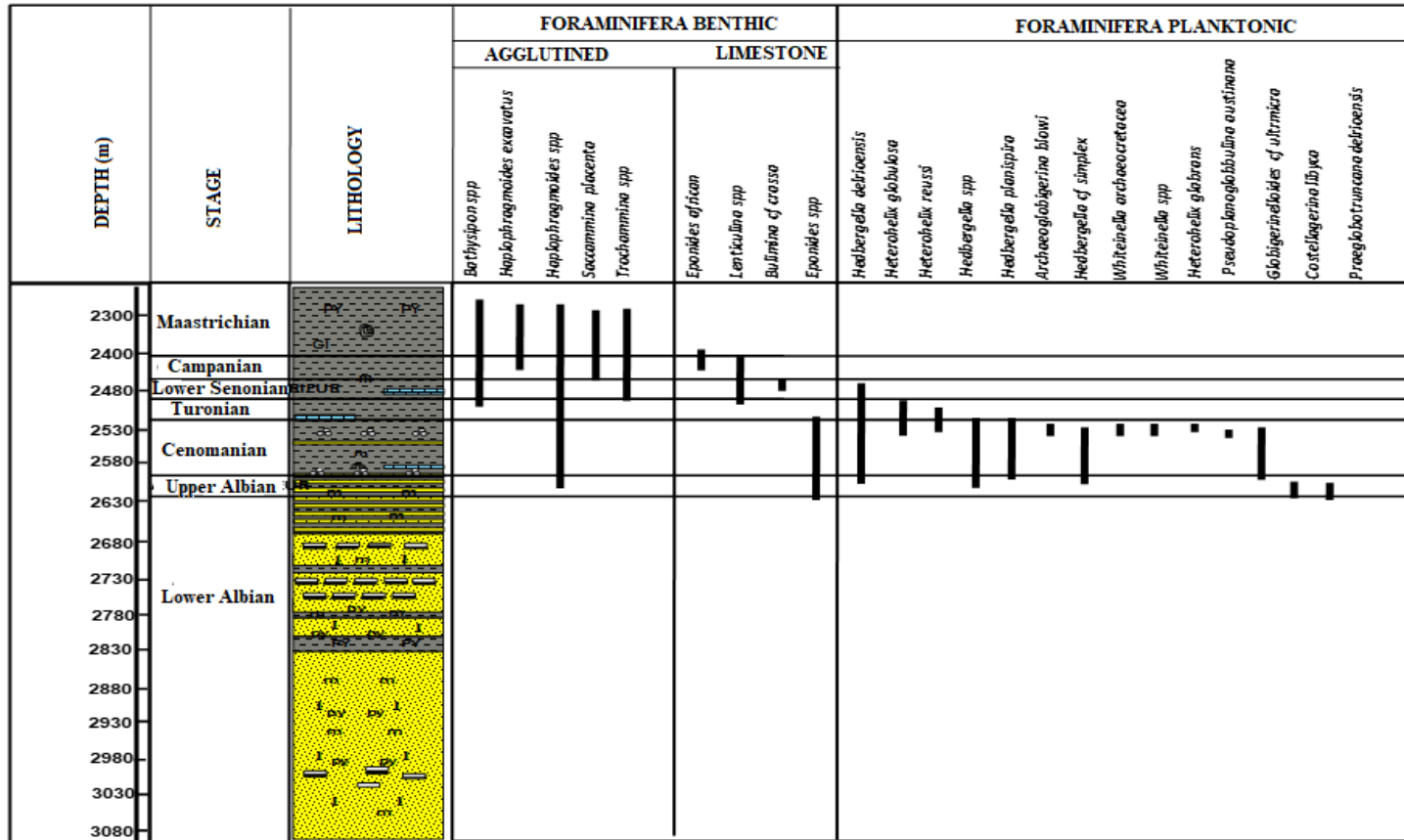


Figure 3 : Foraminifera distribution of sounding SN-X

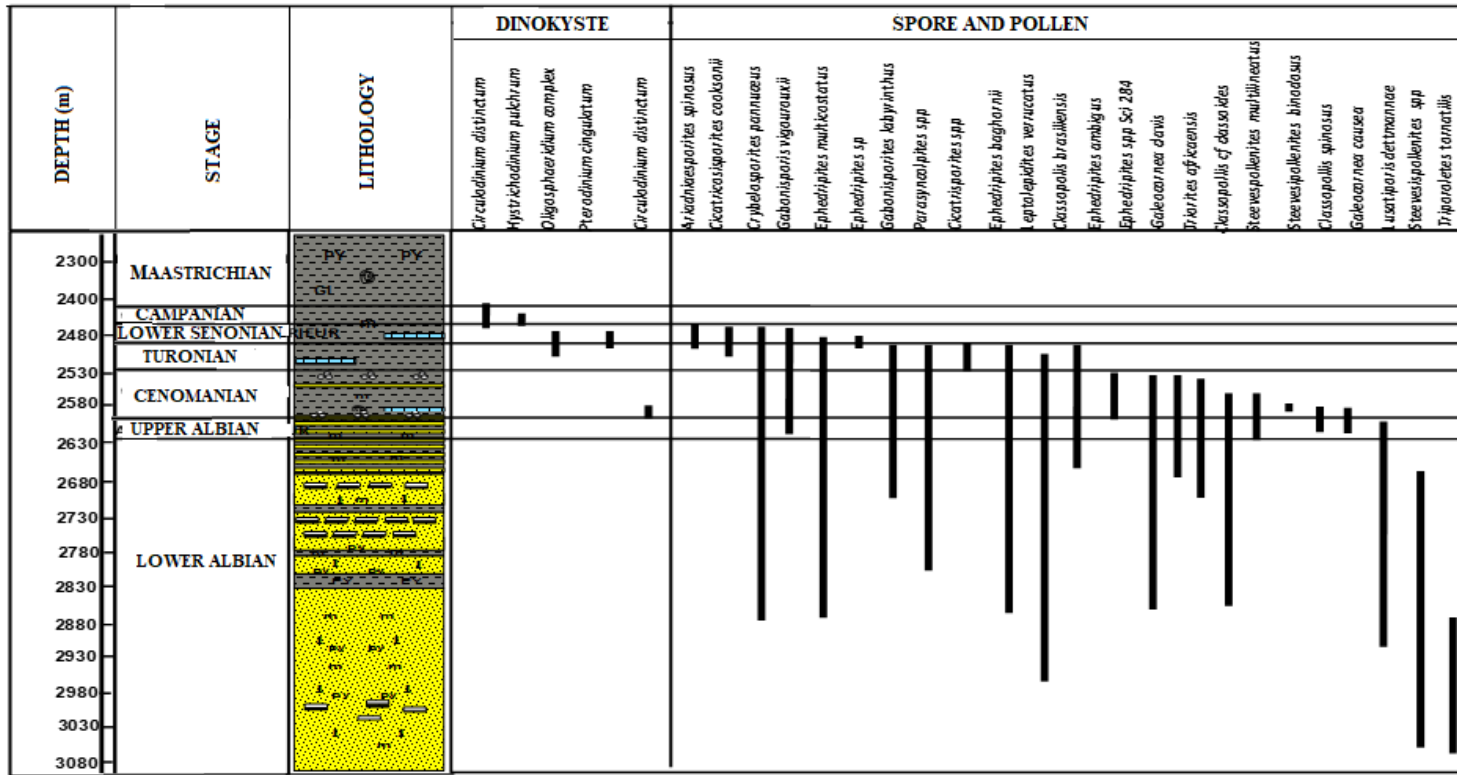


Figure 4 : Palynomorph distribution of sounding SN-X

3.2. Biostratigraphy of the DH-X sounding

Figures 5 and 6 show the vertical distribution of benthic and planktonic foraminifera and palynomorphs of the DH-X sounding.

- Interval (2472-2703 m)

The summit of the interval is composed of limestone and the base consists of an alternation of clay and sandstone. The spores and pollen *Appendicisporites potomacensis* (Plate III, Figure C), *Cicatricosisporites venustus*, *Appendicisporites baconicus*, *Ephedripites sp.*, *Schizea certa* (Plate III, Figure D), *Elaterosporites klaszi*, *Elaterosporites. protensus* (Plate III, Figure B) and *Elaterosporites. verrucatus* present characterize the upper Albian.

- Interval (2377 - 2463 m)

This interval contains limestone calcisphere interspersed with clay. *Ticinellae* (Plate II, 2-4) including *Ticinella madecassiana*, *Ticinella primula*, *Ticinella raynaudi* and *Ticinella roberti* associated with *Globigerinelloides bentonensis* (Plate I, 1), *Globigerinelloides caseyi*, *Hedbergella angolae*, *Hedbergella gorbachikae* (Plate II, 1), *Praeglobotruncana delrioensis* and *Costellagerina libyca* allow to date the upper Albian (100 Ma) from 2377 m.

- Interval (2335 - 2371 m)

Sedimentation is marly. The abundant presence of *Hedbergella cf. brittonensis* from 2341 m, allowing to date the Cenomanian. This age is confirmed by the planktonic association at *Hedbergella / Globigerinelloides*. The Palynoflora *Classopollis classoides* (Plate III, Figure H) and *Classopollis jardinei* appeared at 2335 m and *Classopollis brasiliensis* (2341 m) date Cenomanian and *Triorites africaensis* (2353 m) date the upper Cenomanian.

- Interval (2319 - 2335 m)

The sediment is also composed of marl. The planktonic foraminifera *Heterohelix moremani* and *Hedbergella planispira*, *Whiteinella archaeocretacea*, and *Whiteinella. baltica*, appeared at 2319 m to fix the roof of the Turonian.

- Interval (2223-2301 m)

It consists of marl with limestone and dolomite. The planktonic species *Hedbergella delrioensis* and *Archaeoglobigerina blowi* make it possible to place the lower Senonian roof (83.5 Ma). The lower Senonian age is confirmed by the presence of *Gaudryina ellisorea* at 2225 m and by the planktonic species *Dicarinella primitiva*, *Archaeoglobigerina cretacea*, *Heterohelix reussi*, *Heterohelix globulosa*, *Whiteinella baltica*.

The *Oligosphaeridium complex* and *Dinogymnium westralium* dinokyste appearing at 2225 m also date back to the lower Senonian.

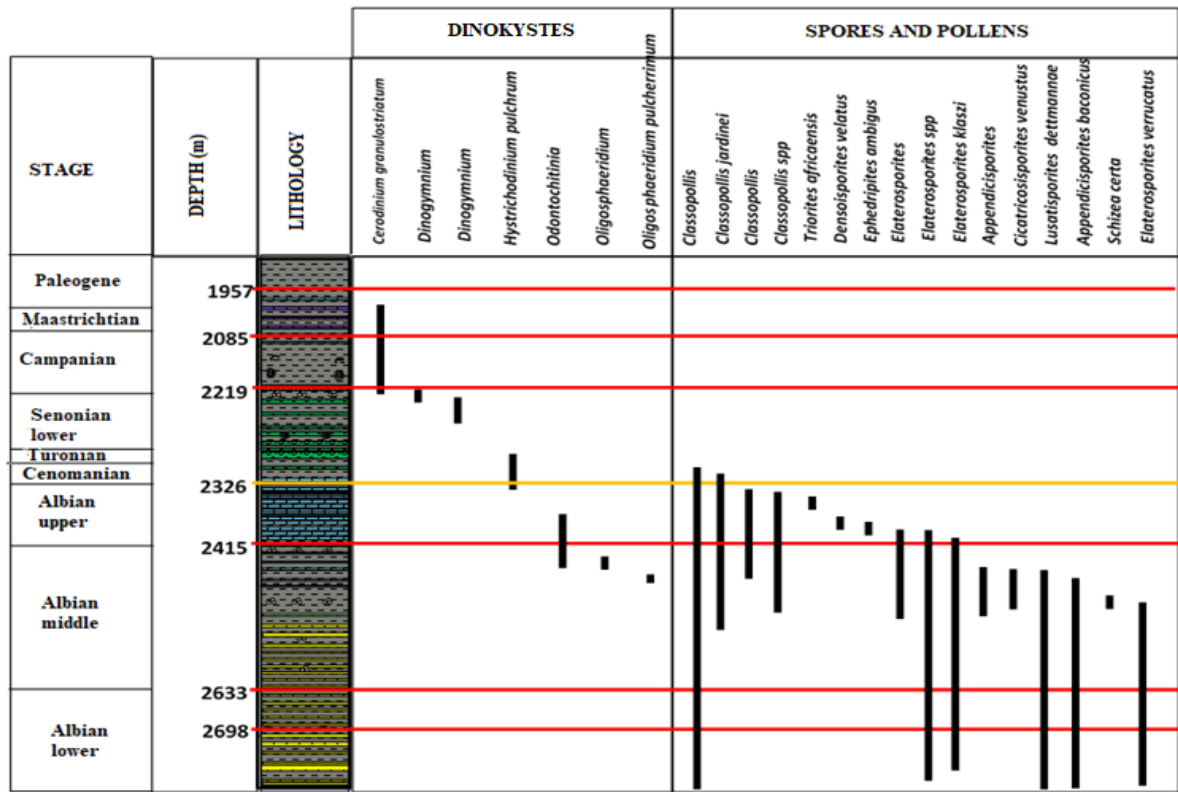


Figure 6 : Distribution of palynomorphs of the sounding DH-X

Plate I: Some planktonic foraminifera and a benthic foraminifera agglutinated from the DH-X and SN-X sounding




Fig. 7.

Plate I: Some planktonic foraminifera and a benthic foraminifera agglutinated from the DH-X and SN-X sounding

Formatted: Space After: 8 pt

Légende : 1-a : *Globigerinelloides bentonensis* (umbilical face) ; 1-b : *Globigerinelloides bentonensis* (lateral face) ; 2 : *Haplophragmoides excavatus* (latéral face) ; 3-a : *Hedbergella planispira* (umbilical face) ; 3-b : *Hedbergella planispira* (latéral face) ; 3-c : *Hedbergella planispira* (spiral face) ; 4-a : *Hedbergella delrioensis* (umbilical face) ; 4-c : *Hedbergella delrioensis* (spiral face) ; 5-a : *Heterohelix globulosa* (front view) ; 5-b : *Heterohelix globulosa* (profil view)

Fig. Some planktonic foraminifera characteristic of Albian SN X and DH X sounding

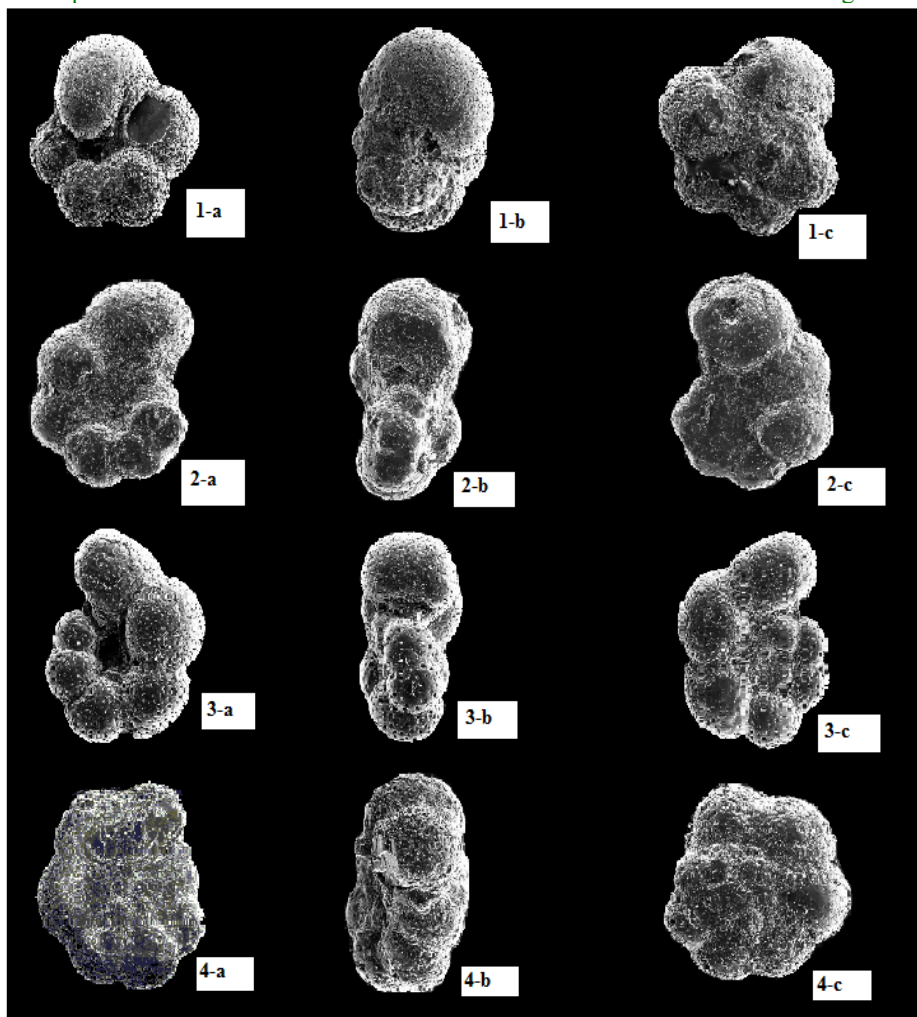


Fig. Some planktonic foraminifera characteristic of Albian SN-X and DH-X sounding

Légende : **1-a-** *Hedbergella gorbachikae* (umbilical face) ; **1-b-** *Hedbergella gorbachikae* (latéral face) ; **1-c-** *Hedbergella gorbachikae* (spiral face) ; **2-a-** *Ticinella primula* (umbilical face) ; **2-b-** *Ticinella primula* (latéral face) ; **2-c-** *Ticinella primula* (spiral face) ; **3-a-** *Ticinella raynaudi* (umbilical face) ; **3-b-** *Ticinella raynaudi* (latéral face) ; **3-c-** *Ticinella raynaudi* (spiral face) ; **4-a-** *Ticinella roberti* (umbilical face) ; **4-b-** *Ticinella roberti* (latéral face) ; **4-c-** *Ticinella roberti* (spiral face)

Plate III: Some spores and pollen from the SN-X and DH-X sounding




Fig. Some spores and pollen from the SN-X and DH-X sounding

Légende: A- *Parasyncolpites* sp.; B- *Elaterosporites protensus* C- *Appendicisporites potomacensis*; D-: *Schizea certa*; E- *Matonisporites phlebopteroides*; F- *Cicatricosisporites baconicus*; G - *Crybelosporites pannuceus*; H- *Classopollis classoides* ; I - *Classopollis brasiliensis* ; J - *Ephedripites baghornii* ; K- *Ephedripites ambiguus* ; L- *Steevesipollenites binodosus* ; M- *Galeacornea clavus* ; N-*Elaterocolpites castelaini* forme A; O- *Triorites africaensis*

4. PALEOENVIRONMENTAL RECONSTITUTION

4.1. Paleoenvironment of the SN-X sounding

Figure 7 presents the statistical analysis results of the main faunistic and floristic groups of the sounding SN-X.

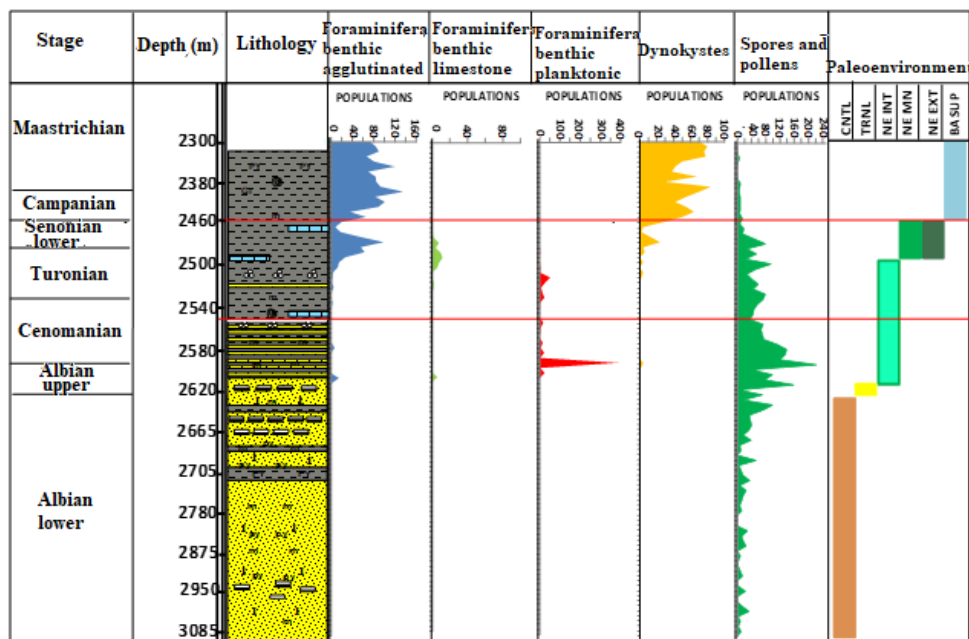


Figure 7: Paleoenvironmental synthesis of the SN-X sounding

CNTL : Continental TRNL : Transitional ; NE INT: internal neretic ; NE MN : medium neretic ; NE EXT :external neretic ; BA SUP : upper bathyal

- Interval (3010-3080 m) of the lower Albian

Sandy-clay sedimentation with limestone, sandstone and abundant pyrite and carbonaceous debris suggest continental (lacustrine) environment and anoxic conditions.

This interval poor in foraminifera and containing scarce palynomorphs suggests a continental environment.

- Interval (2535 - 2580 m) of the Cenomanian

The lithology composed of calcareous clay containing frequent glauconites and carbonaceous debris indicates a shallow oceanic to suboxic marine environment fed by continental inputs.

The predominance of pelagic species and the scarcity of benthics suggest a transition to the internal platform. The scarcity of dinocysts and the abundance of spores and pollen indicates a shallow marine environment.

- Interval (2498-2530 m) of the Turonian

The sedimentation is clayey with calcareous past and glauconite. The deposit environment is shallow marine, oxic to suboxic and continental influence.

The microfauna of Turonian in *Hedbergelles* and *Heterohelicidae* suggest an internal platform.

- Interval (2460 - 2498 m): lower Senonian

The past limestone clay sedimentation with abundant glauconites and carbonaceous debris suggests a shallow, oxic to suboxic marine deposition medium influenced by continental inputs. The diversity of planktonic foraminifera (*Hedbergella*, *Heterohelix*) associated with agglutinated (*Haplophragmoides*) and limestone benthic suggest a medium to outer neritic domain. Spores and pollen and scarce and undiversified dinocysts characterize a shallow marine area with low continental influence.

- Interval (2445 - 2460m): Campanian

Clay deposits from fine calcareous containing abundant glauconites and carbonaceous debris characterize a low-energy shallow marine environment and oxic to suboxic conditions with continental influence. The absence of planktonic foraminifera suggests a deep sea near the upper bathyal range.

4.2. Paleoenvironment of the sounding DH-X

Figure 8 presents the log of synthesis made on the basis of the results of statistical studies of the main groups of microfossils (foraminiferas and calcispheres) and palynomorphs of the DH-X sounding.

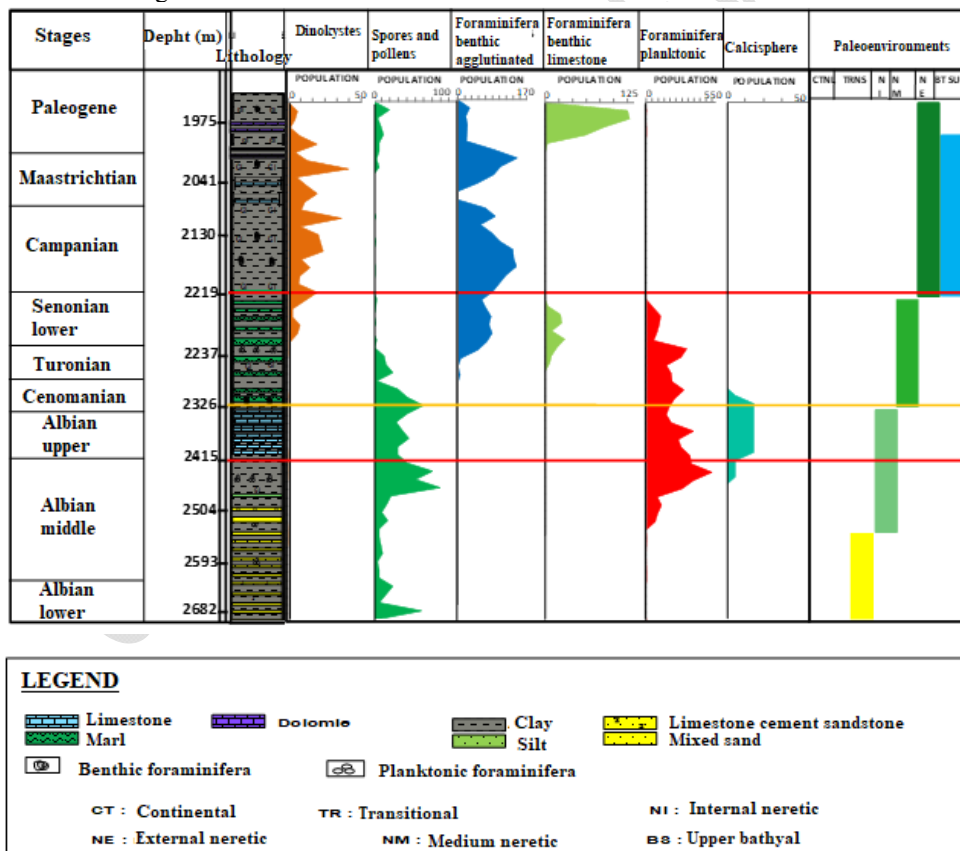


Figure 8: Paleo-environmental synthesis of the sounding DH-X

- Interval (2377 -2703 m): upper Albian

Marly limestones surmounted by clays characterize a shallow marine environment of low energy. The scarcity of glauconite and the absence of pyrite indicate an oxidizing environment. The planktonic species present *Ticinella madecassiana*, *Ticinella primula*, *Ticinella raynaudi*, *Globigerinelloides bentonensis*, *Globigerinelloides caseyi*, *Hedbergella angolae*, *Praeglobotruncana delrioensis*, *Costellagerina libyca*, *Hedbergella gorbachikae* and the spores and pollens found characterize an internal neritic domain.

Comment [GT5]: Give references

- Interval (2335 - 2371 m): Cenomanian

Marly limestone with calcispheres containing scarce glauconites indicates a low-energy oxidizing marine environment. The abundant and diverse *Hedbergella* and *Globigerinelloides*

Comment [GT6]:

Comment [GT7]: References ?

suggest an internal neritic domain with strong continental influence as evidenced by the frequency of spores and pollen.

- Interval (2319 - 2335 m): Turonian

Limestone and marly sediments containing scarce glauconites in some places suggest a low energy oxidizing marine environment. Agglutinated foraminifera associated with calcareous benthic forms and large *Hedbergellas* characterize a medium neritic domain with external neritic influences.

Comment [GT8]:

Comment [GT9]: References ?

- Interval (2223-2301 m): Lower Senonian

The moderate presence of glauconite and the absence of pyrite in marly sediments indicate oxidative conditions. The scarcity of carbonaceous debris evokes a deep marine environment. The predominance of the genre *Marginotruncana*, *Dicarinella*, *Archaeoglobigerina*, *Hedbergella*, *Heterohelix* associated with calcareous and agglutinated benthic foraminifera characterizes the external continental shelf.

Comment [GT10]: References ?

5. DISCUSSION

Based on the microfauna and microflora studied, planktonic foraminifera (*Hedbergella*, *Oligisteginidae*, *Ticinella* and *Globigerinelloides*) characterize epicontinental sea associations. For [14], they characterize an open continental shelf and therefore the medium to external neritic zone. This corroborates the paleoenvironmental interpretations deduced from this work.

The determination of Paleobioprovinces from the planktonic foraminifera of Cretaceous [15] does not take into account the specific composition of associations. It establishes paleoenvironment by taking into account general morphotypic criteria, the numerical predominance of globular foraminifera and the carenace foraminifera.

For [16], the great similarity of the species identified in the West African peri-Atlantic basins (Sénégal, Ghana-Côte d'Ivoire, Benoué ditch) reflects the effective opening of the central Atlantic in the Gulf of Guinée to upper Cretaceous. This period is characterized by a phase of fine deposits of limestone, marls, clays and limestone clays in a shallow environment with a transgressive tendency. The presence of calcispheres is often accompanied by the scarcity of dinocysts. This observation was also made by [17] who indicates that the calcispheres show unstable surface conditions.

Comment [GT11]:

Comment [GT12]: References ?

CONCLUSION

The analysis of the faunistic and floristic associations of foraminifera, spores and pollen, dinocysts and *Calcisphaerulidae* made it possible to determine paleoprovinces. The associations are characterized by planktonic foraminifera with globular (*Hedbergella* and *Globigerinelloides*) or keeled foraminifera (*Marginotruncana*, *Dicarinella*,

Comment [GT13]: Indicate the area

Archaeoglobigerina), associated with agglutinated benthic genre (*Haplophragmoid*, *Spiroplectamina*, *Reophax*, *Bathysiphon*) and limestones (*Lenticulina*, *Nodosaria* and *Gyroidina*). Foraminifera are often associated with a microflora of dinocysts (*Oligosphaeridium*, *Circulodinium*, *Hystrichodinium*), spores and pollen (*Triorites*, *Classopollis*, *Steevesipollenites*, *Gnetaceaepollenites*, *Pemphixipollenites*).

These associations **specified themade it possible to determine** palaeoenvironments in the neritic internal, medium or external domains. Massive limestones were established between the upper Albian and the lower Senonian, the matrix being generally present in the lower and medium Albian. The carbonate sediments of the Ivorian Cretaceous are essentially marine **due to, as evidenced by the** scarcity of pollen and pollen grains and abundant planktonic foraminifers. The carbonated sedimentation was established between the medium Albian and the lower Senonian, with **a its peakmaximum** in the upper Albian.

REFERENCES

1. Digbehi Z.B., N'Da L.V., Yao K. R & Atteba Y. A. Principal Cretaceous foraminifers and palynomorphs of the sedimentary basin of Ivory Coast, Gulf of Northern Guinea: proposals for a local biostratigraphic scale. *Africa Geoscience Review*, 4, 3/4: (1997) pp.461-473.
2. Bie G.R. Evolution of the microflora of the sedimentary basin of Côte d'Ivoire (Abidjan margin) during the Cenozoic: palynostratigraphy, paleobotany, evolution of depositional environments and maturation of organic matter. PhD Thesis, University. Félix Houphouët Boigny. (2012) 192 p.
3. Assale F.Y.P. Sedimentological, palynological, geochemical and palaeoenvironmental characterization of the formations associated with the fault of the lagoons (East of the onshore basin of Ivory Coast). PhD Thesis, University. Félix Houphouët Boigny, (2013) 361 p.
4. Guede KE Comparative study of palynoflora (dinoflagellate cysts) at the Cretaceous-Paleogene (K-Pg) and Paleocene-Eocene (P-E) passages of northwestern Morocco and southwestern Côte d'Ivoire : Systematics, Biostratigraphy, Palaeoenvironments and Paleobiogeography. Ph.D. Thesis, Mohammed V University of Rabat, Morocco, (2016) 341 p.
5. Kouassi K. A. Anoxic episode at the C / T limit in the offshore sedimentary basin of Côte d'Ivoire: Black shale oil interest. Ph.D. thesis, Félix Houphouët Boigny University Cocody (Abidjan), (2014) 239 p.
6. Yao K. C. Characterization of the Cretaceous carbonate levels of the sedimentary basin of Côte d'Ivoire: palaeoenvironmental involvement and oil interest. PhD Thesis, Univ FHB Cocody (Abidjan), (2014) 228 p.
7. Spengler, A. (de) & Delteil J. R. Tertiary sedimentary basin of Ivory Coast. In: Sedimentary basin of the African coast. "Annals of the African Geological Services", Paris: (1966) pp.99-113.

Comment [GT14]: Check and comply to the Journal format

Comment [GT15]: Stick to the format

8. Martin L. Morphology, Sedimentology and Late Quaternary Paleogeography of the Ivorian Continental Shelf. State Doctorate Thesis. Univ. Paris VI. ORSTOM, (1973) 340 p

9. Tastet J. P. Quaternary sedimentary and structural environments of the Gulf of Guinea coast (Ivory Coast, Togo, Benin). Master's thesis of the University of Bordeaux I, n ° 621: (1979) 175 p.

Comment [GT16]: Use Journal format

10. Tastet J.P., Aka K. & Martin L. Geology and sedimentary environments of the continental margin of Côte d'Ivoire. In: P. Loeneuff, E. Marchal, J. B. Amon Kothias (ed.), Paris. Environment and aquatic resources of Côte d'Ivoire. The marine environment. ORSTOM: (1993) pp.23 - 61.

11. Caron M. Specialization in planktonic foraminifera: a response adapted to the constraints of the environment. "Zitteliana", 10: (1983) pp. 671-676.

12. Bamba M.K., Digbehi Z.B., Sombo B.C., Goua T.E & N'Da L. V. Planktonic foraminifera, biostratigraphy and palaeoenvironment of Albo-Turonian deposits in the sedimentary basin of Côte d'Ivoire, West Africa. "Paleobiology Review, Geneva", (2009) 30 (1), pp.1-11.

13. Cheoh J. M., Bassey C. E., Agyingi C. M. Age and sediment lithology in the OPOLO-1 well, Niger Delta. "African Journal of Science and Technology" (AJST), (2005) 6 (2): pp.1-11.

14. Hedgpeth J. W. Classification of marine environments. In: Treatise of marine ecology and paleoecology. "Geological Society of America", 67 5 (1): (1957) pp.17-28.

15. Hart M. B. Climatic modeling in the Cretaceous using planktonic foraminifera. In: Hart M. B. (ed.), Climates: Past and present. "Geological Society of London - Special Publications", 181: (2000) pp.33-41.

16. Digbehi ZB, Doukoure M., Tea YJ, Yao KR, Yao N. JP., Kangah KD & Tahi I. Palynostratigraphy and Paleoenvironmental Characterization and Evidence of Oligocene in Terrestrial Sedimentary Basin, Bingerville area, Southern Ivory Coast, Northern Gulf of Guinea. "African Journal of Environmental Science and Technology". 6 (1) (2011) pp.28-42.

17. Ulrich V.R & Timothy J.B. Unique record of an incipient ocean basin: Lower Cretaceous sediment from the southern margin of Tethys. "Geology" (1992) 20: 551p.